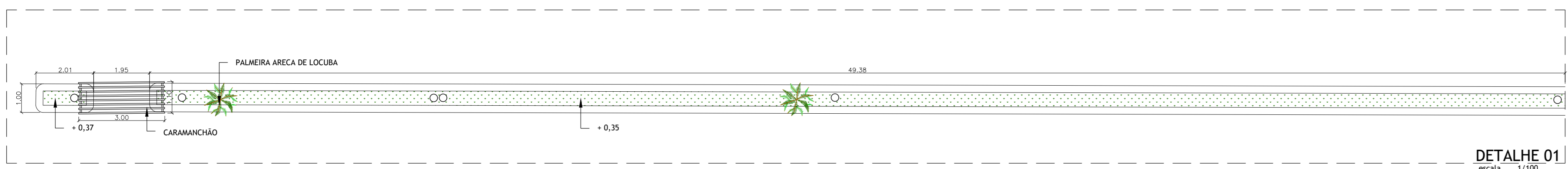
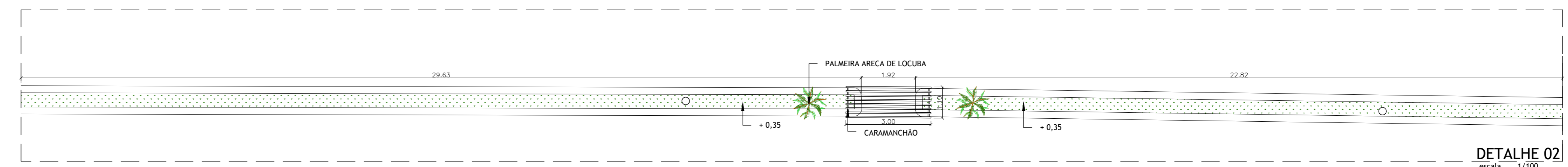


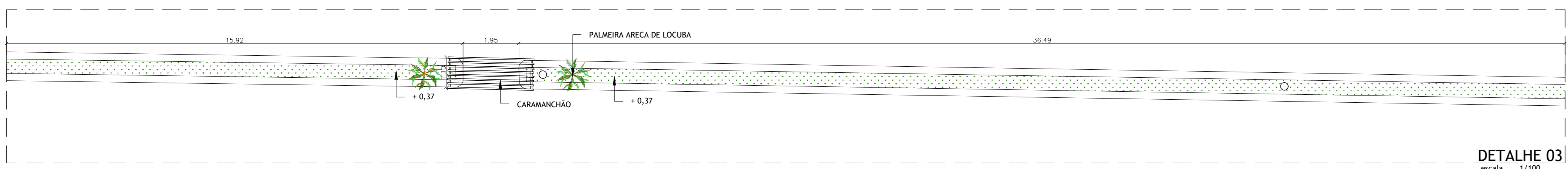
PLANTA BAIXA  
escala 1/100



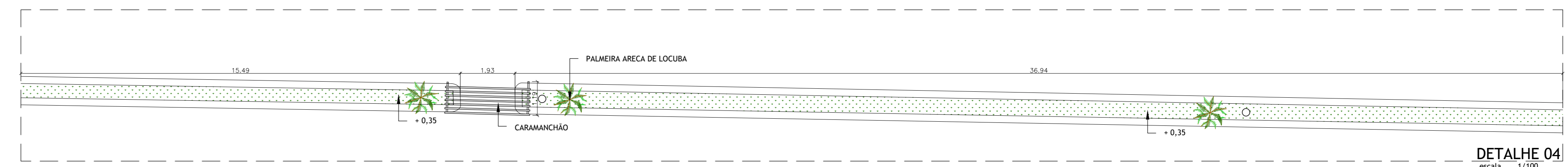
DETALHE 01  
escala 1/100



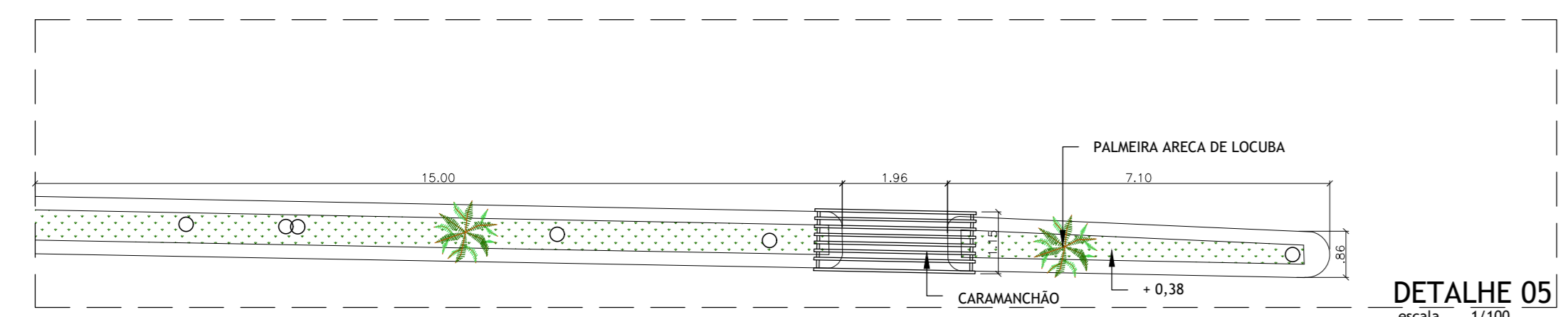
DETALHE 02  
escala 1/100



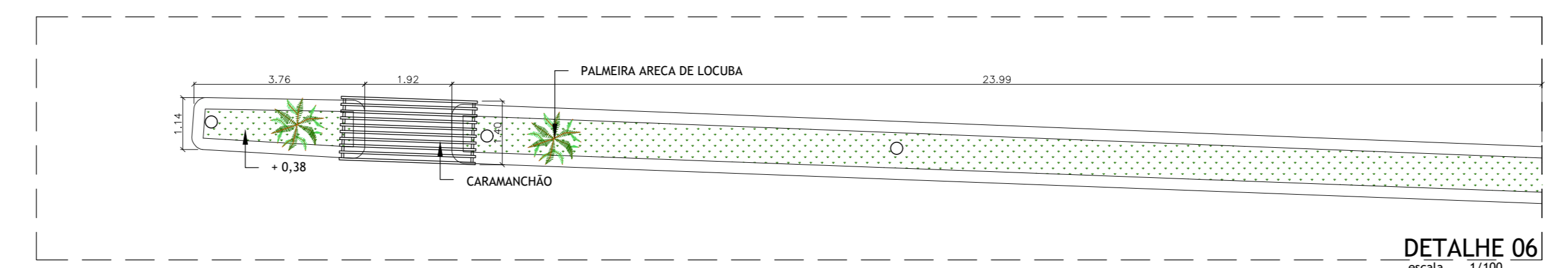
DETALHE 03  
escala 1/100



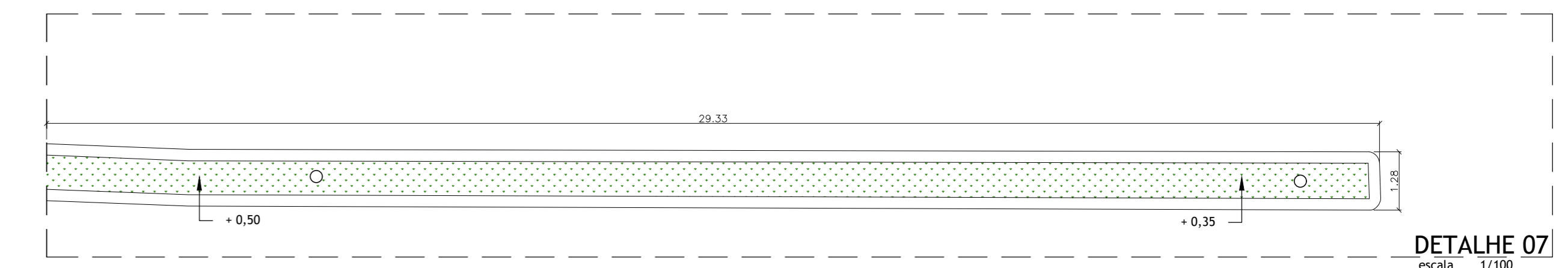
DETALHE 04  
escala 1/100



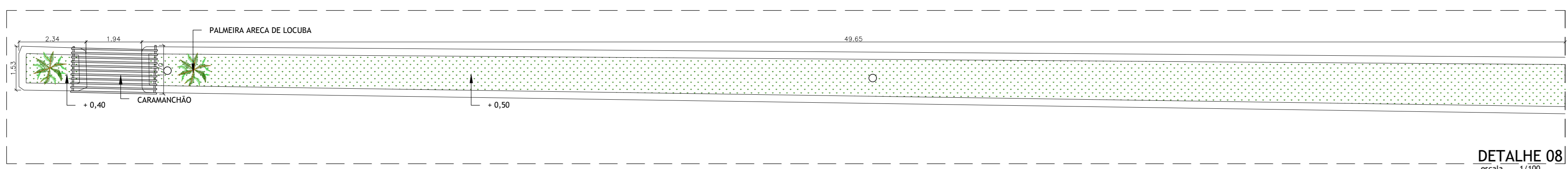
DETALHE 05  
escala 1/100



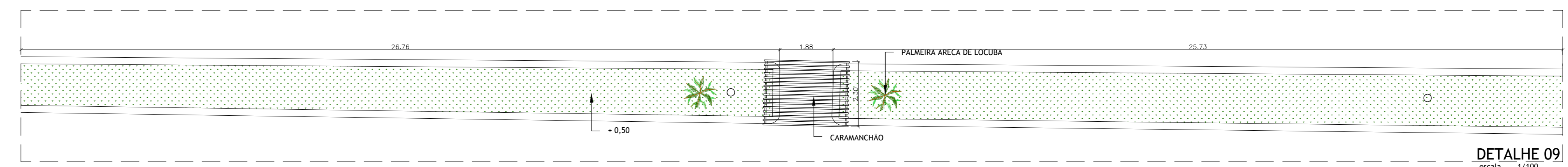
DETALHE 06  
escala 1/100



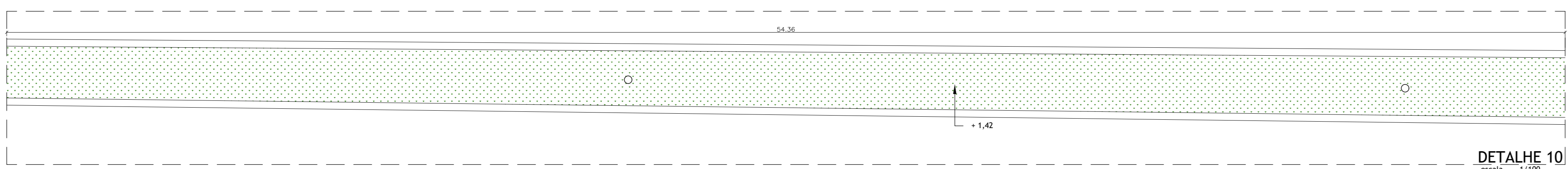
DETALHE 07  
escala 1/100




DETALHE 08  
escala 1/100



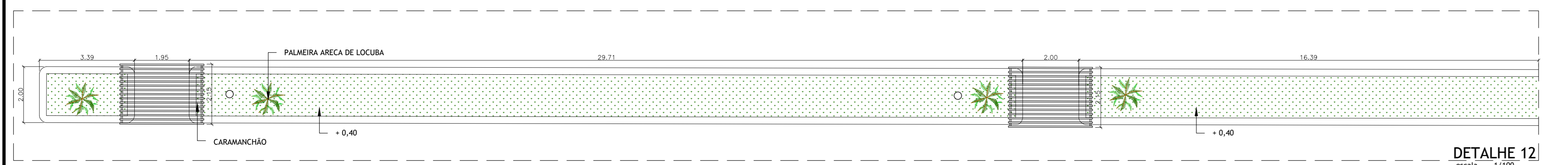
DETALHE 09  
escala 1/100



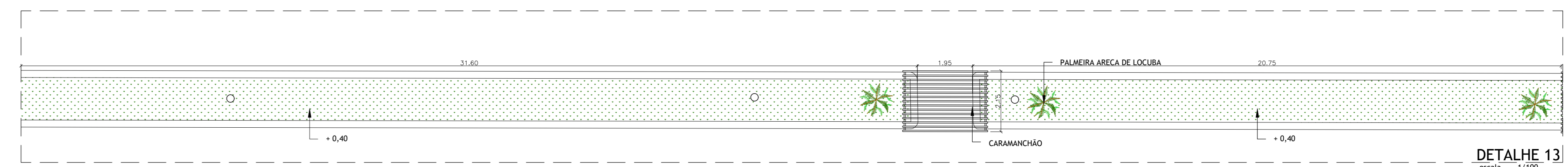
DETALHE 10  
escala 1/100



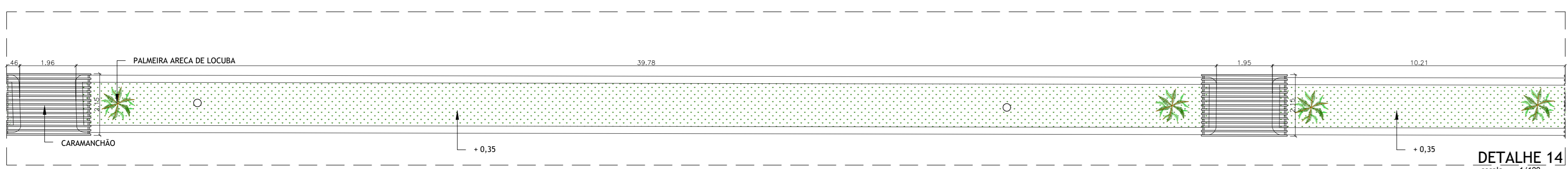
DETALHE 11  
escala 1/100



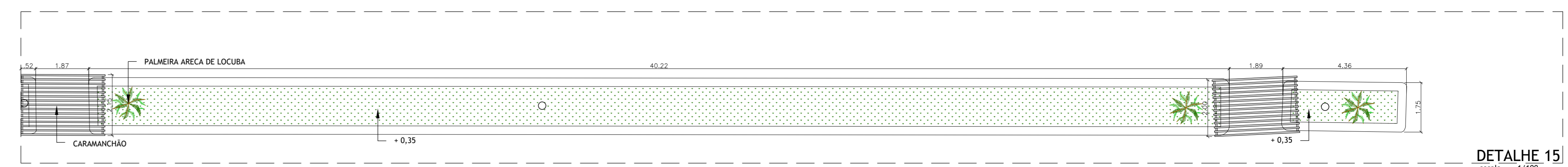
DETALHE 12  
escala 1/100



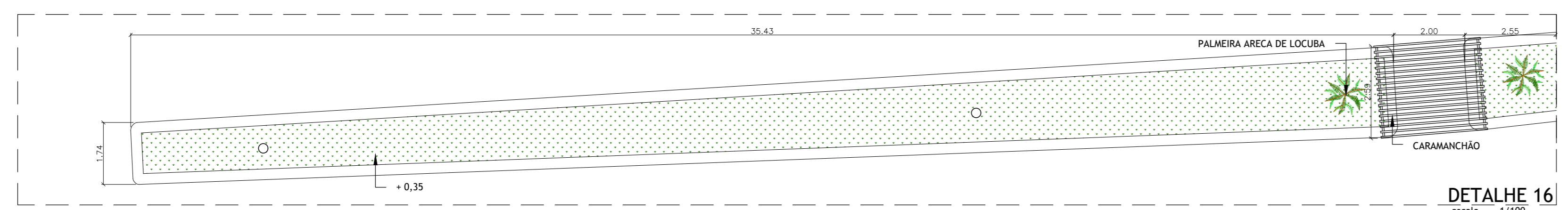
DETALHE 13  
escala 1/100



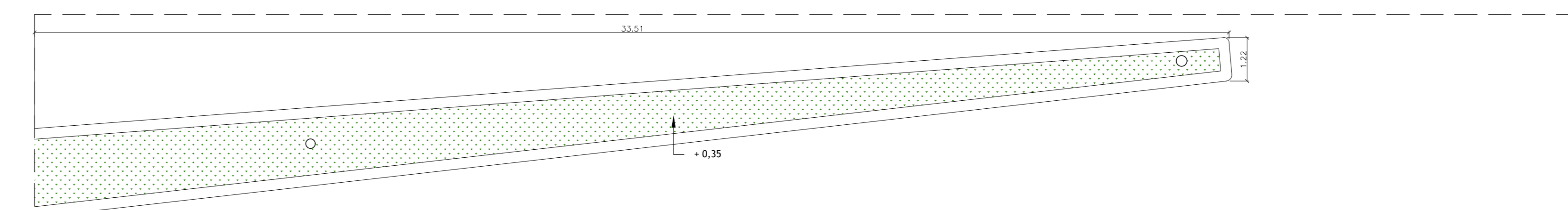
DETALHE 14  
escala 1/100



DETALHE 15  
escala 1/100



DETALHE 16  
escala 1/100



DETALHE 17  
escala 1/100

	RESPONSÁVEL TÉCNICO	DATA	PROJETO
	ANTONIO ALVES DE MENEZES	JUL/2017	PLANTA BAIXA E DETALHAMENTOS
01/01	PROPRIETÁRIO	ESCALA	INDICADAS
	REVITALIZAÇÃO DE CANTIERES		
OBSERVAÇÃO:		AUTORES:	
LAJ. DA INDEPENDÊNCIA		PIERRE	
AV. RIBEIRO		CONSOLIDAMENTO DO AUTOR	
LAMARCA RODRIGUES E LUCIVAN SENIG		DO PROJETO. (LEI 9.619/98)	